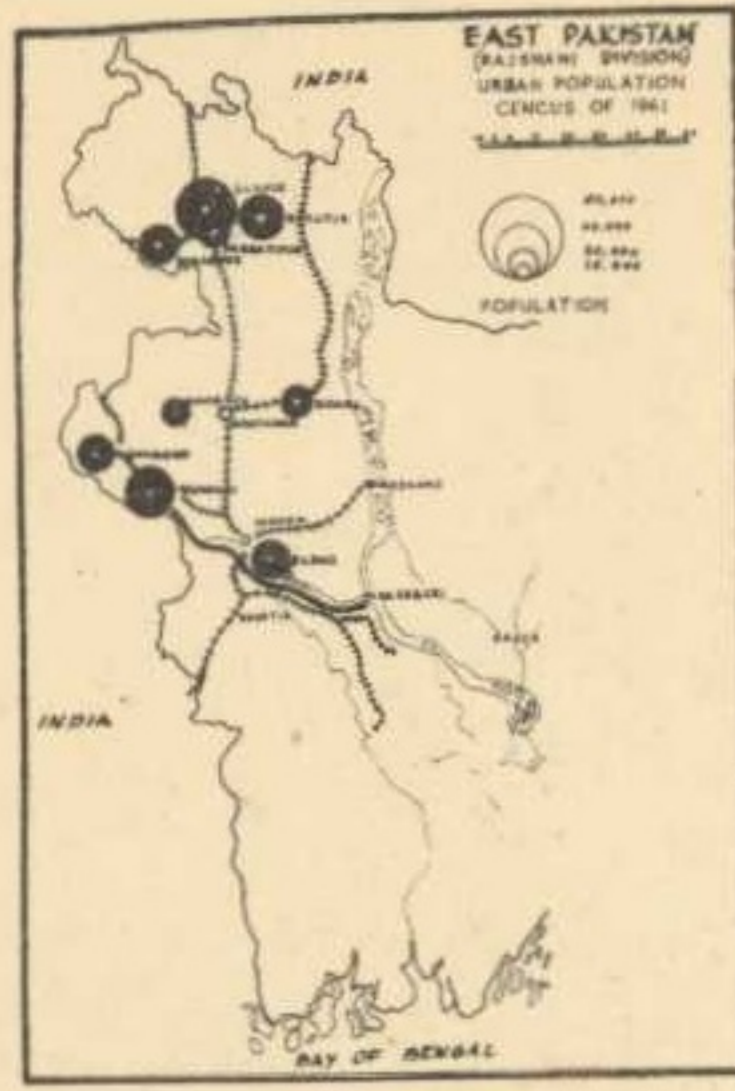
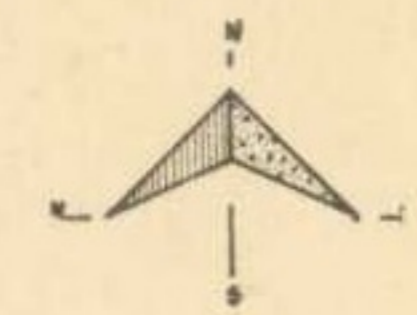


# OUT LINE DEVELOPMENT PLAN OF RAJSHAHI

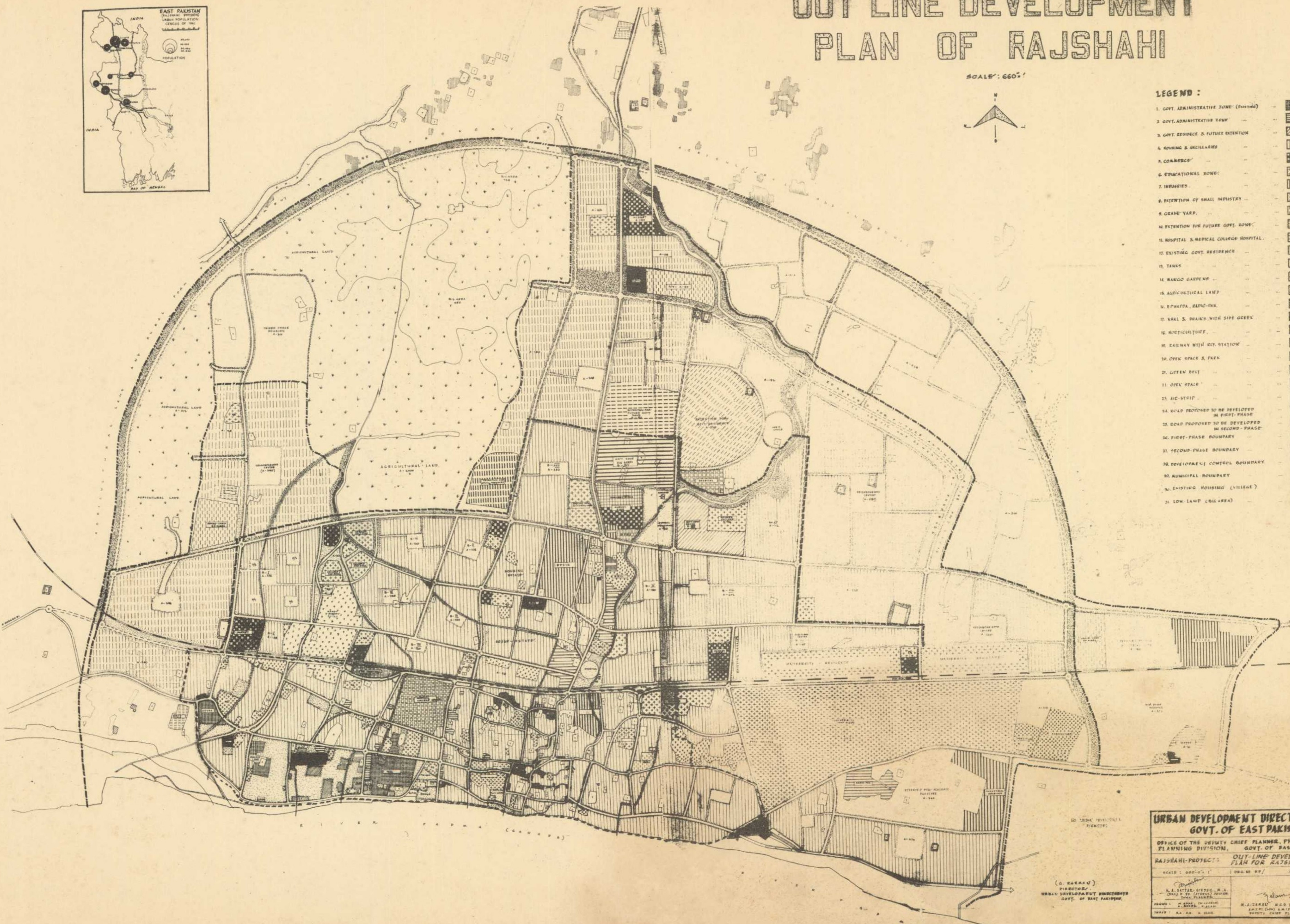


SCALE: 660' 1"



**LEGEND :**

1. GOVT. ADMINISTRATIVE ZONE (EXISTING)
2. GOVT. ADMINISTRATIVE ZONE
3. GOVT. RESIDENCE & FUTURE EXTENSION
4. HOUSING & ARCHITECTURE
5. COMMERCE
6. EDUCATIONAL ZONE
7. INDUSTRIES
8. EXTENSION OF SMALL INDUSTRY
9. GRAVE YARD
10. EXTENSION FOR FUTURE GOVT. ZONE
11. HOSPITAL & MEDICAL COLLEGE HOSPITAL
12. EXISTING GOVT. RESIDENCE
13. TANKS
14. MANGO GARDENS
15. AGRICULTURAL LAND
16. EPHAPATA, RAPID-PARK
17. KHAL & DRAIN WITH SIDE GREEK
18. MULTICULTURE
19. RAILWAY WITH RLY. STATION
20. OPEN SPACE & PARK
21. GREEN BELT
22. OPEN SPACE
23. AIR-STRIP
24. ZONAL PROPOSED TO BE DEVELOPED IN FIRST PHASE
25. ZONAL PROPOSED TO BE DEVELOPED IN SECOND PHASE
26. FIRST-PHASE BOUNDARY
27. SECOND-PHASE BOUNDARY
28. DEVELOPMENT CONTROL BOUNDARY
29. MUNICIPAL BOUNDARY
30. EXISTING HOUSING (VILLAGES)
31. LOW LAND (BILBARA)



**URBAN DEVELOPMENT DIRECTORATE  
GOVT. OF EAST PAKISTAN**

OFFICE OF THE DEPUTY CHIEF PLANNER, PHYSICAL  
PLANNING DIVISION,  
RAJSHAHI-PROTECTA. OUT-LINE DEVELOPMENT  
PLAN FOR RAJSHAHI

SCALE: 660' 1" 1:1,000,000

A. I. SATTAR, CIVIL ENGR. M.A.  
DIRECTOR, URBAN DEVELOPMENT DIRECTORATE,  
GOVT. OF EAST PAKISTAN.

M. A. SAKAR, M.B. (S) M.A. B.E. C.E.  
DEPUTY CHIEF PLANNER

(G. KARAKU)  
DIRECTOR,  
URBAN DEVELOPMENT DIRECTORATE,  
GOVT. OF EAST PAKISTAN.